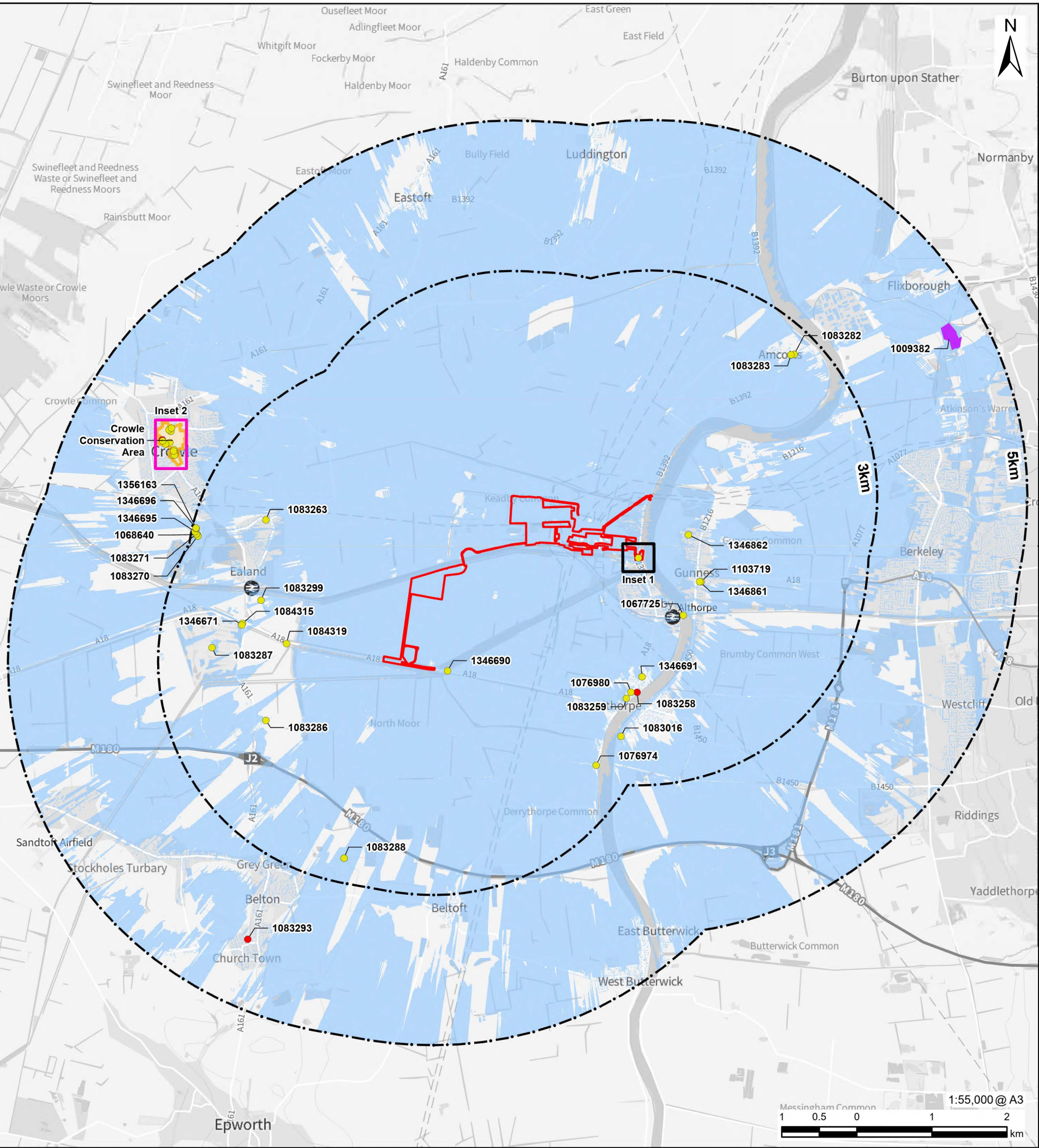
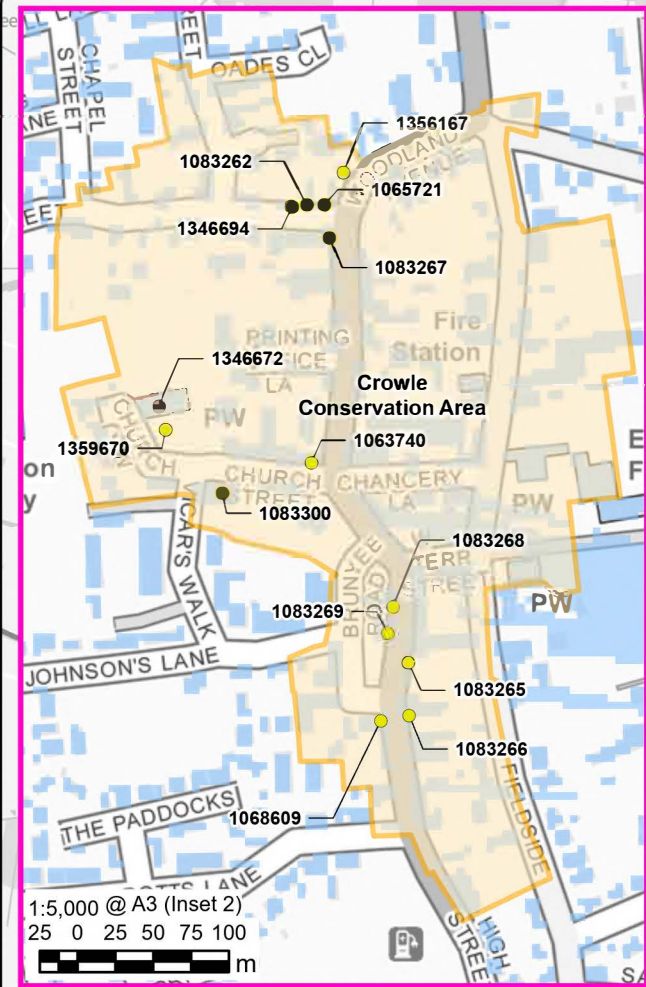
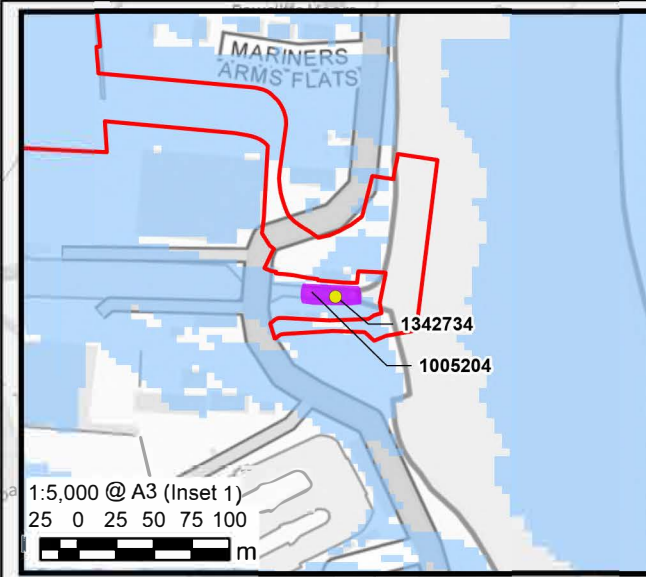


- Proposed Development Site
- Study Areas
- Conservation Area
- Scheduled Monument
- Listed Building:
 - Grade I
 - Grade II
- Zone of Theoretical Visibility



ZTV NOTE:
Zone of Theoretical Visibility (ZTV) has been generated using Ordnance Survey Terrain 5 digital terrain model which does not take account of the screening effects of vegetation, buildings or other structures. Buildings have been incorporated into the DTM from OS Open Map Local with an assumed height of 7.5m. Woodland from National Forest Inventory has also been incorporated into the DTM with an assumed height of 15m. ZTV is based upon a grid of points at 20m apart within the Main Site footprint at a height of 85m with an observer eye height of 1.6m. All heights mentioned are above ground level (AGL).

NOTES

Contains OS data © Crown Copyright and database right 2025
 Contains data from OS Zoomstack, Contains OS data © Crown copyright 2025
 Reproduced from Ordnance Survey digital map data © Crown copyright 2025. All rights reserved. Licence number AC0000808122.
 © Historic England 2025. Contains Ordnance Survey data © Crown copyright and database right 2025.
 The Historic England GIS Data contained in this material was obtained on 2025. The most publicly available up to date Historic England GIS Data can be obtained from HistoricEngland.org.uk.

ISSUE PURPOSE

ENVIRONMENTAL STATEMENT

PROJECT NUMBER

60721867

FIGURE TITLE

Locations of Designated Heritage Assets

FIGURE NUMBER

Figure 15.1